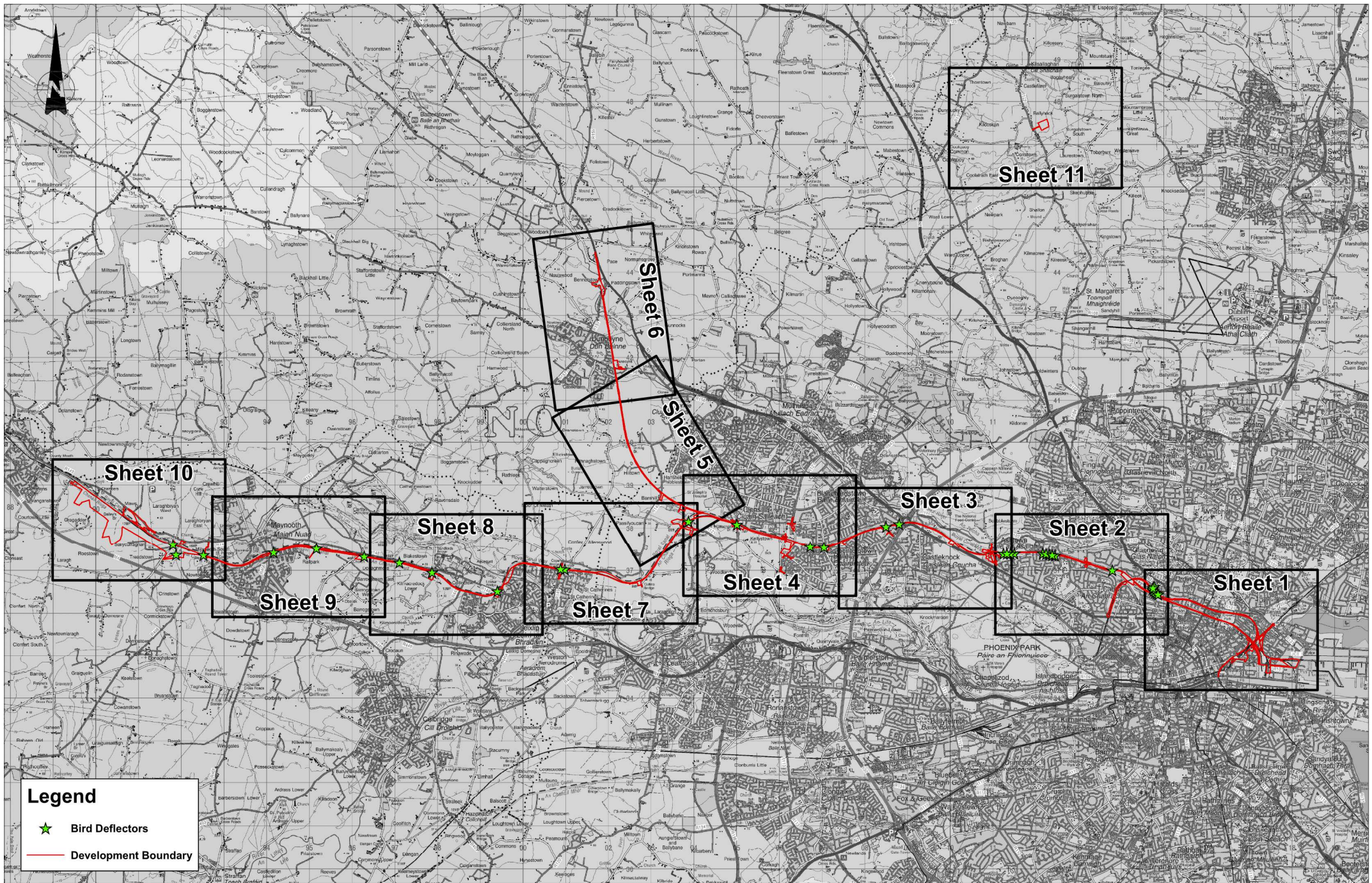

Appendix G

Location of Mitigation

Measures



Legend

- Bird Deflectors
- Development Boundary

REV. 1	DATE	DESCRIPTION	PRODUCED BY	REVIEWED BY	APPROVED BY
V 01	April 2022	PLANNING ISSUE	MMC	KM	FO'K
<small>© Irish Rail (2021). This drawing is confidential and the copyright in it is owned by Irish Rail. This drawing must not be either issued, copied or otherwise reproduced in whole or in part or used for any purpose without the prior permission of Irish Rail. © Ordnance Survey Ireland and Government of Ireland. All OS data used for plans are printed under "Copyright Ordnance Survey Ireland". Survey file: 20220412_001_Aerial Data or OS Data Class 1 & Survey file: 20220412_001_Aerial Data Class 1 All elevations are in metres and relate to OS Geoid Model (OSGM02) Mean Head as defined by existing Project Control. All Co-ordinates are in Irish Transverse Mercator Grid (ITM) as defined by OS active GPS station Tallaght College (TLCB).</small>					

Client

Tionscail Éireann
Project Ireland
2040

NTA
Údair Náisiúnaí Tempar
National Transport Authority

lamróid Éireann
Irish Rail

Consultant

IDOM

C3

PROJOD
PROJODAN & O'CONNOR

Project

DART+
West

Drawing Title

LOCATION OF MITIGATION MEASURES
OVERVIEW

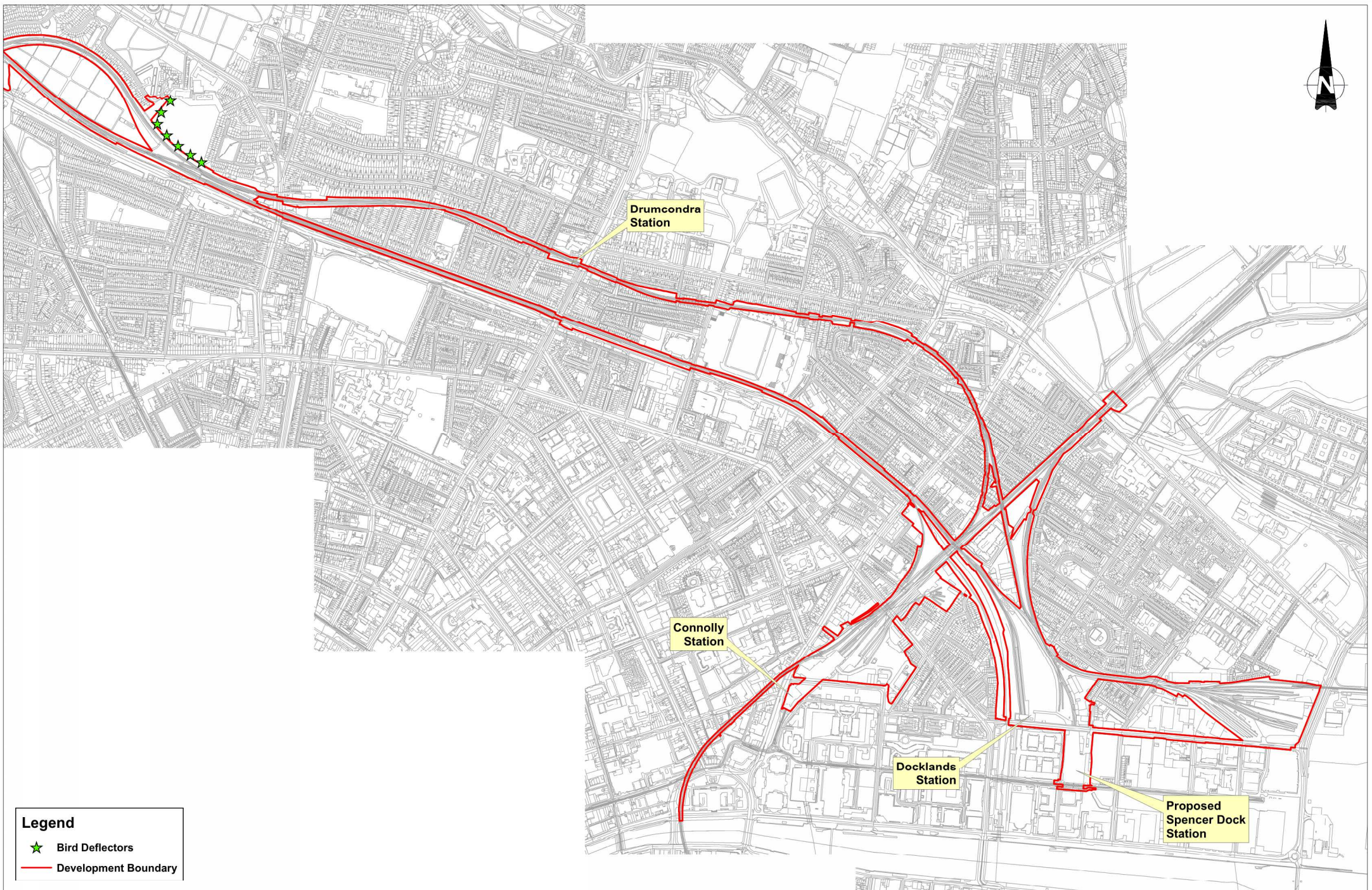
Drawing Number | Project | Originator | Discipline | Location | Type | Role | Number | Phase

MAY | MDC | ENV | ROUT | DR | V | Appendix G | D

Date: April 2022 | Job No: P1101086 | Status: F1 - Approved & Accepted | Rev: V 01 | Sheet: 1 of 1

Scale: 1:40,000 @ A1; 1:80,000 @ A3

0 500 1,000 2,000



Legend

- ★ Bird Deflectors
- Development Boundary

V 01	April 2022	PLANNING ISSUE	MMC	KM	FO'K
REV.	DATE	DESCRIPTION	PRODUCED BY	REVIEWED BY	APPROVED BY
<small>© Irish Rail (2021). This drawing is confidential and the copyright to it is owned by Irish Rail. This drawing must not be either loaned, copied or otherwise reproduced in whole or in part or used for any purpose without the prior permission of Irish Rail. © Ordnance Survey Ireland and Government of Ireland. All O.S. data used for plans are printed under "Copyright Ordnance Survey Ireland". Survey No. 8007921 (OS Aerial Data) or OSJ User Data & Survey No. 2001006, MMA, IM (OSJ Vector Data). All elevations are in metres and relate to OSJ Geoid Model (OSGM02) Mean Head as defined by existing Project Control. All Co-ordinates are in Irish Transverse Mercator Grid (ITM) as defined by OSJ active GPS station Tallaght College (TLLD).</small>					

Client

Tionscail Éireann
Project Ireland
2040

NTA
Údair Náisiúnta Iompartha
National Transport Authority

Iarnród Éireann
Irish Rail

Client

IDOM

C3

FIROD
F. O'SHEA & O'DONOVAN

Project

DART+
West

Drawing Title

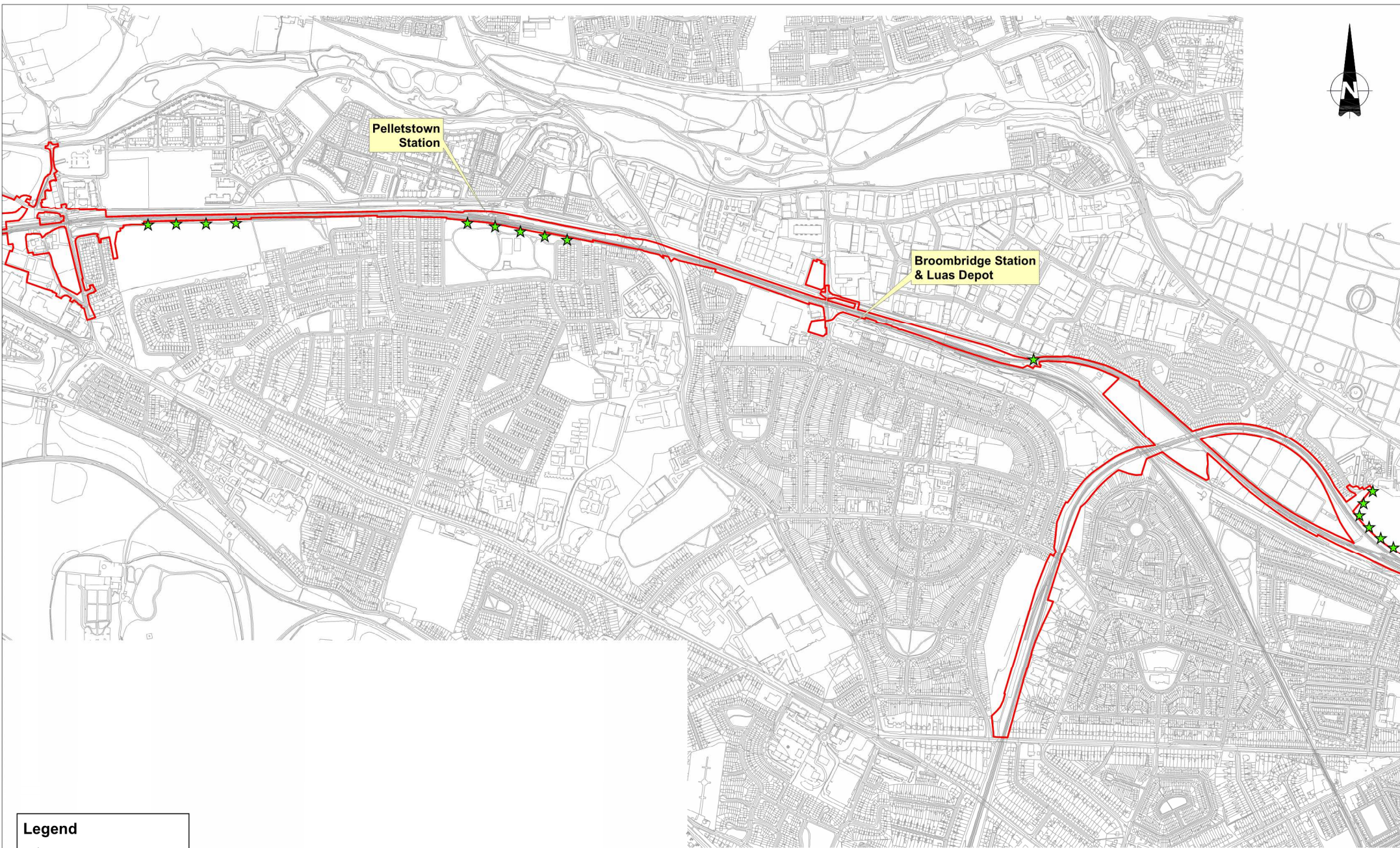
LOCATION OF MITIGATION MEASURES
SHEET 1

Scale: 1:5,000 @ A1; 1:10,000 @ A3

Drawing Number | Project | Originator | Discipline | Location | Type | Role | Number | Phase

MAY	MDC	ENV	ROUT	DR	V	Appendix G	D
-----	-----	-----	------	----	---	------------	---

Date: April 2022 | Job No: P/101086 | Status: F1 - Approved & Accepted | Rev: V 01 | Sheet: 1 of 11



Legend

- ★ Bird Deflectors
- Development Boundary

V 01	April 2022	PLANNING ISSUE	LA	PK	FO'K
REV.	DATE	DESCRIPTION	PRODUCED BY	REVIEWED BY	APPROVED BY

© Irish Rail (2021). This drawing is confidential and the copyright in it is owned by Irish Rail. This drawing must not be either loaned, copied or otherwise reproduced in whole or in part or used for any purpose without the prior permission of Irish Rail.
 © Ordnance Survey Ireland and Government of Ireland. All O.S. data used for plans are printed under "Copyright Ordnance Survey Ireland".
 Survey No. 800791 (OS Aerial Data) or OSi User Data & Survey No. 200106_NMA_1M (OSi Vector Data).
 All elevations are in metres and relate to OSi Geoid Model (OSGM02) Mean Head as defined by existing Project Control.
 All co-ordinates are in Irish Transverse Mercator Grid (ITM) as defined by OSi active GPS station Tallaght College (TLLD).

Client



Consultant




Project



Drawing Title

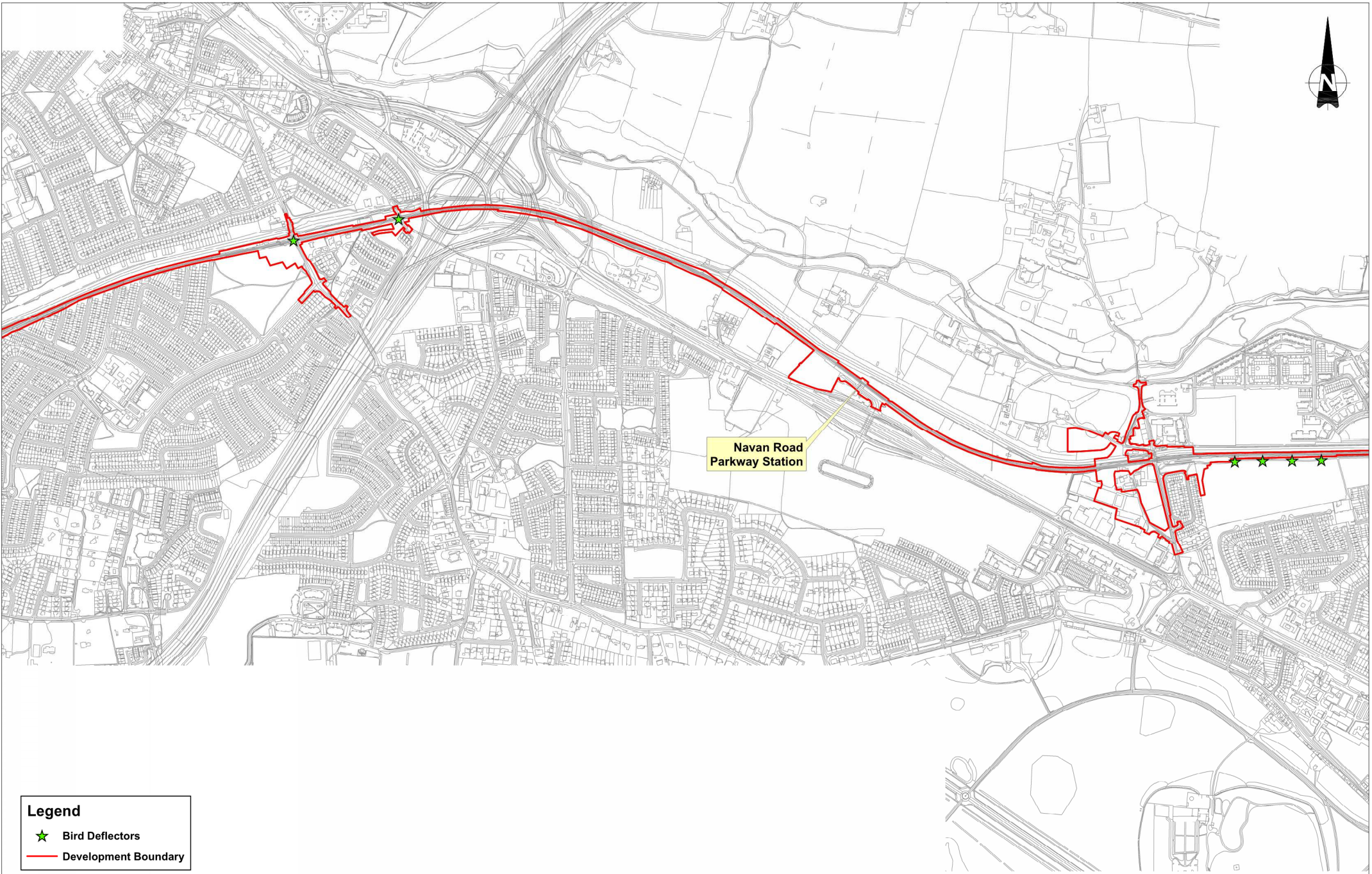
LOCATION OF MITIGATION MEASURES
SHEET 2

Scale: 1:5,000 @ A1; 1:10,000 @ A3



Drawing Number | Project | Originator | Discipline | Location | Type | Role | Number | Phase

MAY	MDC	ENV	ROUT	DR	V	Appendix G	D	
Date: April 2022	Job No: P/101086	Status: F1 - Approved & Accepted	Rev: V 01	Sheet: 2 of 11				



Legend

- ★ Bird Defectors
- Development Boundary

REV.	DATE	DESCRIPTION	PRODUCED BY	REVIEWED BY	APPROVED BY
V 01	April 2022	PLANNING ISSUE	MMC	KM	FOK

© Irish Rail (2021). This drawing is confidential and the copyright to it is owned by Irish Rail. This drawing must not be either loaned, copied or otherwise reproduced in whole or in part or used for any purpose without the prior permission of Irish Rail.
 © Ordnance Survey Ireland and Government of Ireland. All O.S. data used for plans are printed under "Copyright Ordnance Survey Ireland".
 Survey No. 8007912 (OS Aerial Data) or OSi User Data & Survey No. 200106_NMA, IM (OSi Vector Data).
 All elevations are in metres and relate to OSi Geoid Model (OSGM02) Mean Head as defined by existing Project Control.
 All co-ordinates are in Irish Transverse Mercator Grid (ITM) as defined by OSi active station Tallaght College (TLLD).

Client

Tionscatal Eireann
Project Ireland
2040

NTA
Údair Mhóidre Iompar
National Transport Authority

lanróid Eireann
Irish Rail

IDOM

CIROD
ROJUBAN & O'DRÓGAN

Project

DART+
West

Drawing Title

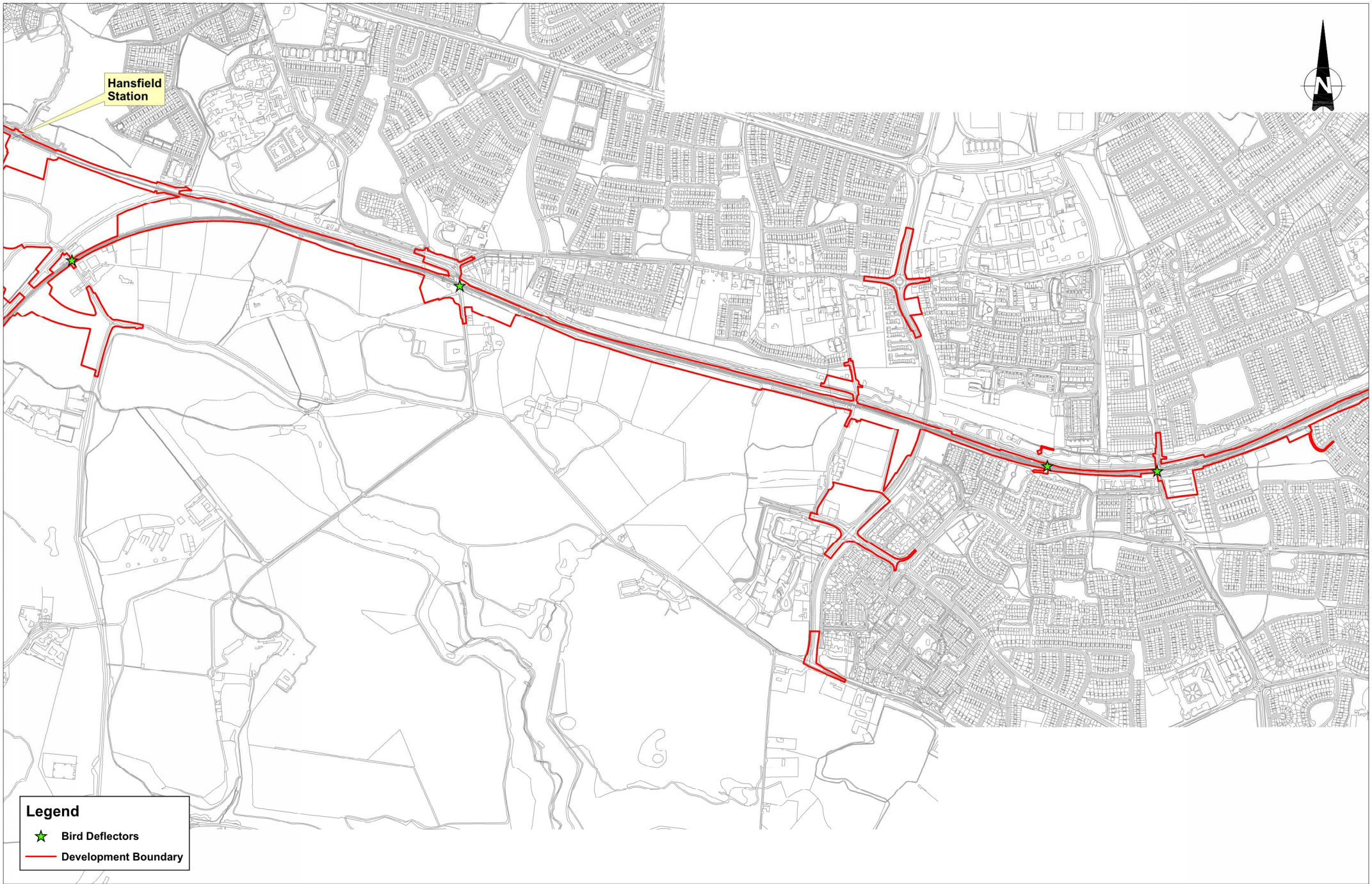
LOCATION OF MITIGATION MEASURES
SHEET 3

Scale: 1:5,000 @ A1; 1:10,000 @ A3

Drawing Number | Project | Originator | Discipline | Location | Type | Role | Number | Phase

MAY	MDC	ENV	ROUT	DR	V	Appendix G	D
-----	-----	-----	------	----	---	------------	---

Date: April 2022 | Job No: P/101086 | Status: F1 - Approved & Accepted | Rev: V 01 | Sheet: 3 of 11



Legend

- ★ Bird Deflectors
- Development Boundary

V 01	April 2022	PLANNING ISSUE	MMC	KM	FOK
REV.	DATE	DESCRIPTION	PRODUCED BY	REVIEWED BY	APPROVED BY

© Irish Rail (2021). This drawing is confidential and the copyright is owned by Irish Rail. This drawing must not be either loaned, copied or otherwise reproduced in whole or in part or used for any purpose without the prior permission of Irish Rail.
 © Ordnance Survey Ireland and Government of Ireland. All O.S. data used for plans are printed under "Copyright Ordnance Survey Ireland".
 Survey No. 8007971 (OS Aerial Data) or OSi User Data is Survey No. 2001006, NMA, 1M (OSi Vector Data).
 All elevations are in metres and relate to OSi Geoid Model (OSGM02) Mean Head as defined by existing Project Control.
 All Co-ordinates are in Irish Transverse Mercator Grid (ITM) as defined by OSi active GPS station Tallaght College (TLLD).

Client



Consultant



Project

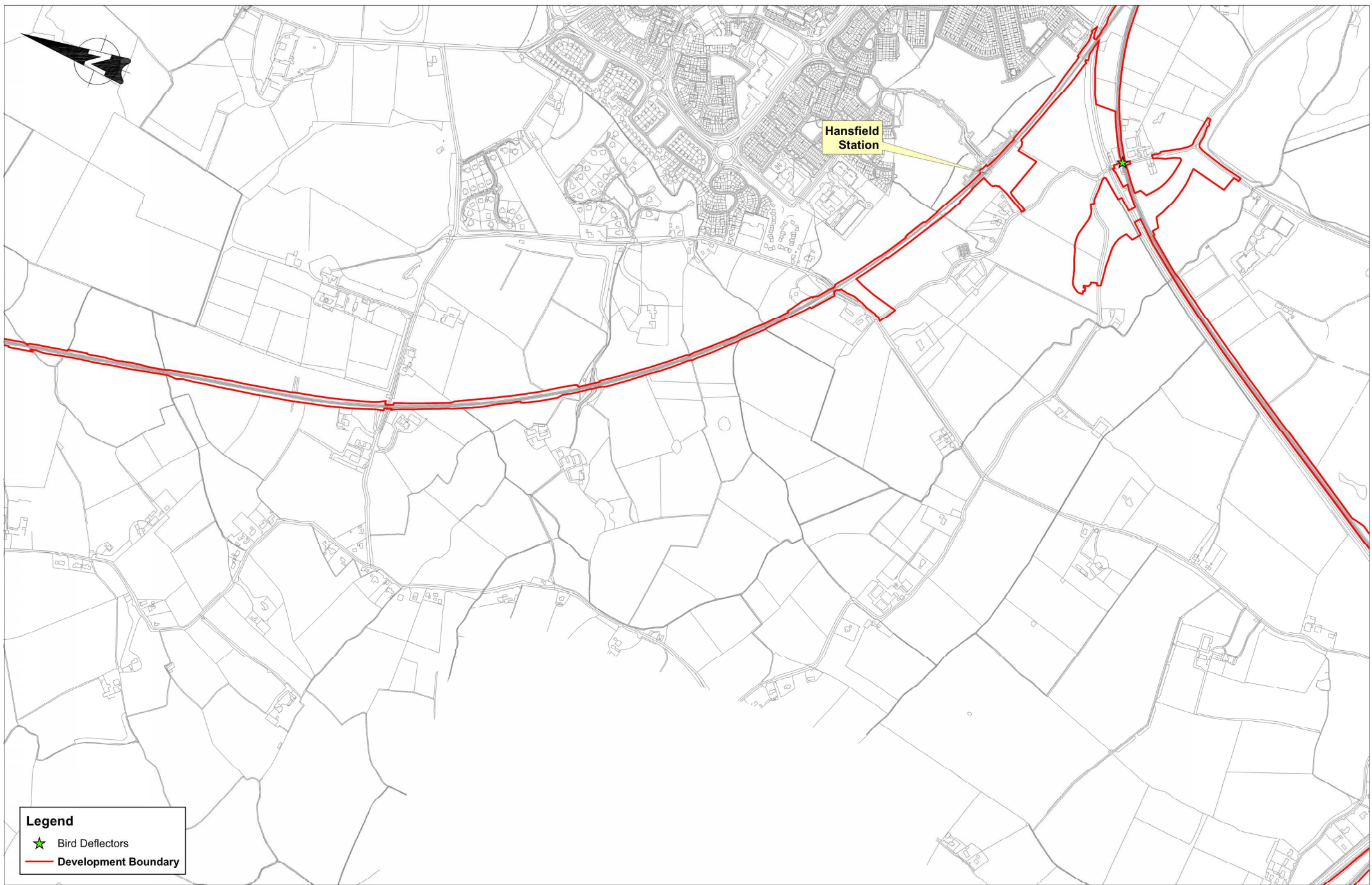


Drawing Title

LOCATION OF MITIGATION MEASURES
SHEET 4

Scale: 1:5,000 @ A1; 1:10,000 @ A3
 0 500 1,000 2,000

Drawing Number	Project	Originator	Discipline	Location	Type	Role	Number	Phase
	MAY	MDC	ENV	ROUT	DR	V	Appendix G	D
Date:	April 2022	Job No:	P/101086	Status:	F1 - Approved & Accepted	Rev:	V 01	Sheet: 4 of 11



Legend

-  Bird Deflectors
-  Development Boundary

REV.	DATE	DESCRIPTION	PRODUCED BY	REVIEWED BY	APPROVED BY
V 01	April 2022	PLANNING ISSUE	MMC	KM	FOK
<small>© Irish Rail (2021). This drawing is confidential and the copyright in it is owned by Irish Rail. This drawing must not be either loaned, copied or otherwise reproduced in whole or in part or used for any purpose without the prior permission of Irish Rail. © Ordnance Survey Ireland and Government of Ireland. All O.S. data used for plans are omitted under "Copyright Ordnance Survey Ireland". Survey No. 800791 (OS Aerial Data) or OSi User Data 1.8 Survey No. 280106, NMA, 1M (OS Vector Data). All elevations are in metres and relate to OSi Geoid Model (OSGM02) Mean Head as defined by existing Project Control. All co-ordinates are in Irish Transverse Mercator Grid (ITM) as defined by OSi active GPS station Tallaght College (TLLG).</small>					

Client

Tionscatal Eireann
Project Ireland
2040

NTA
Údará Náisiúnta tionspar
National Transport Authority

lanróid Éireann
Irish Rail

Consultant

IDOM

C3

FIROD
EASBAIN & O'DOUBAIGH

Project

DART+
West

Drawing Title

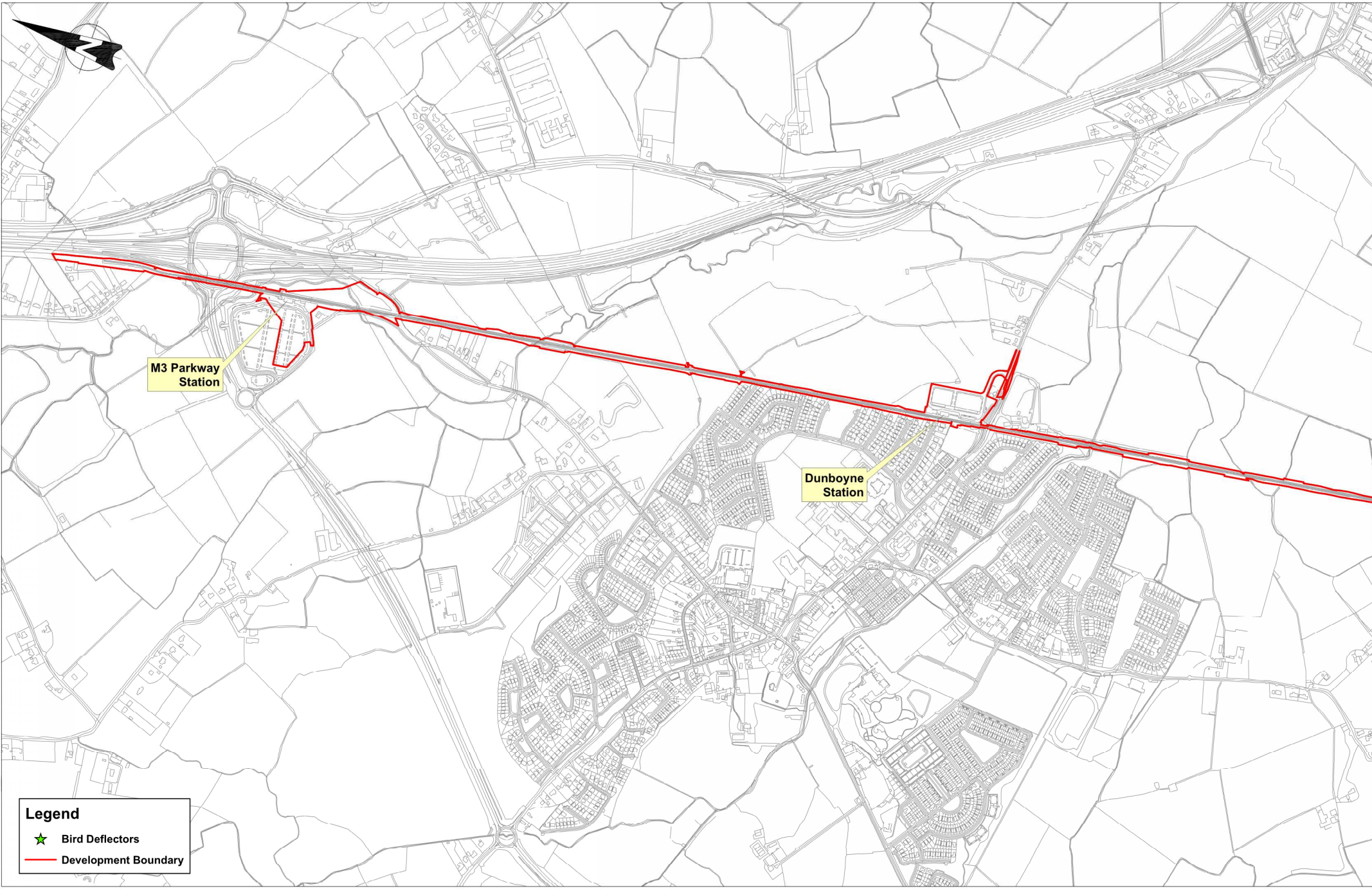
LOCATION OF MITIGATION MEASURES
SHEET 5

Scale: 1:5,000 @ A1; 1:10,000 @ A3



Drawing Number | Project | Originator | Discipline | Location | Type | Role | Number | Phase

MAY MDC ENV ROUT DR V Appendix G D

Date: April 2022 Job No: P/101086 Status: F1 - Approved & Accepted Rev: V 01 Sheet: 5 of 11



Legend

-  Bird Deflectors
-  Development Boundary

V 01	April 2022	PLANNING ISSUE	MMC	KM	FOK
REV.	DATE	DESCRIPTION	PRODUCED BY	REVIEWED BY	APPROVED BY

© Irish Rail (2021). This drawing is confidential and the copyright to it is owned by Irish Rail. This drawing must not be either loaned, copied or otherwise reproduced in whole or in part or used for any purpose without the prior permission of Irish Rail.
 © Ordnance Survey Ireland and Government of Ireland. All O.S. data used for plans are printed under "Copyright Ordnance Survey Ireland".
 Survey No. 800779 (OS Aerial Data) or OSi User Data 8 & Survey No. 2001006, MMA, 100 (OSi Vector Data).
 All elevations are in metres and relate to OSi Geoid Model (OSGM02) Mean Head as defined by existing Project Control.
 All Co-ordinates are in Irish Transverse Mercator Grid (ITM) as defined by OSi active GPS station Tallaght College (TLLG).

Client

Consultant

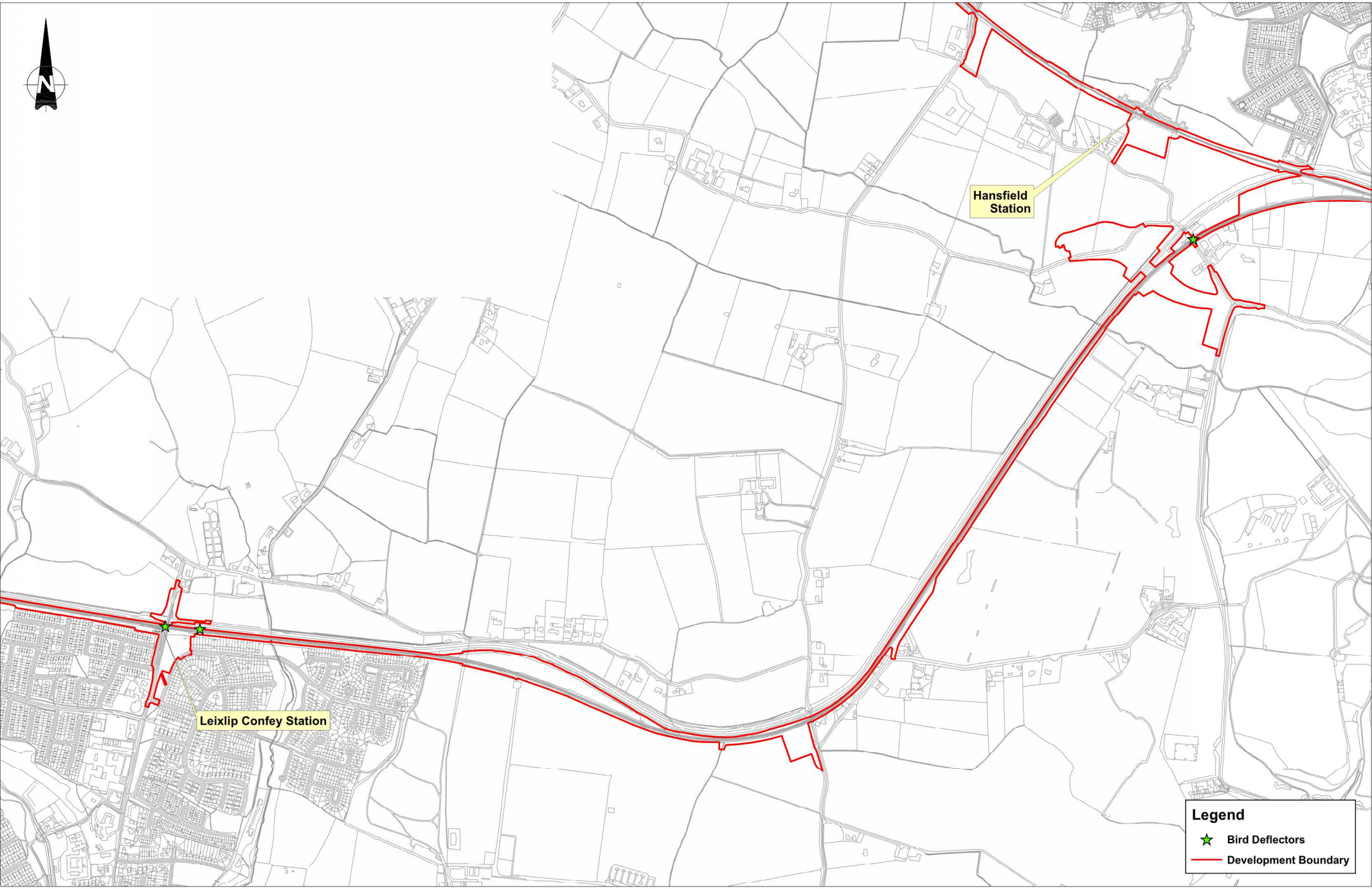
Project

Drawing Title

LOCATION OF MITIGATION MEASURES
SHEET 6

Scale: 1:5,000 @ A1; 1:10,000 @ A3

Drawing Number	Project	Originator	Discipline	Location	Type	Role	Number	Phase
	MAY	MDC	ENV	ROUT	DR	V	Appendix G	D
Date:	April 2022	Job No:	P/101086	Status:	F1 - Approved & Accepted	Rev:	V 01	Sheet: 6 of 11



Hansfield Station

Leixlip Confehy Station

Legend

- ★ Bird Deflectors
- Development Boundary

REV.	DATE	DESCRIPTION	PRODUCED BY	REVIEWED BY	APPROVED BY
V 01	April 2022	PLANNING ISSUE	MMC	KM	FOK

© Irish Rail (2021). This drawing is confidential and the copyright in it is owned by Irish Rail. This drawing must not be either loaned, copied or otherwise reproduced in whole or in part or used for any purpose without the prior permission of Irish Rail.
 © Ordnance Survey Ireland and Government of Ireland. All O.S. data used for plans are printed under: "Copyright Ordnance Survey Ireland".
 Survey No: 800721 (OS Aerial Data or OS Lidar Data) & Survey No. 2011006_NMA_1M (OS Vector Data).
 All elevations are in metres and relate to OS Grid Mean (OSGM02) Mean Height as defined by existing Project Control.
 All Co-ordinates are in Irish Transverse Mercator Grid (ITM) as defined by OSi active GPS station Tallaght College (TLLS).

Client

Tionscatal Éireann
Project Ireland
2040

NTA
Oibríocht Náisiúnta Iompartha
National Transport Authority

Iarnród Éireann
Irish Rail

Client

IDOM

C3

IRIOD
CORPORATION LTD. DUBLIN 14

Project

DART+
West

Drawing Title

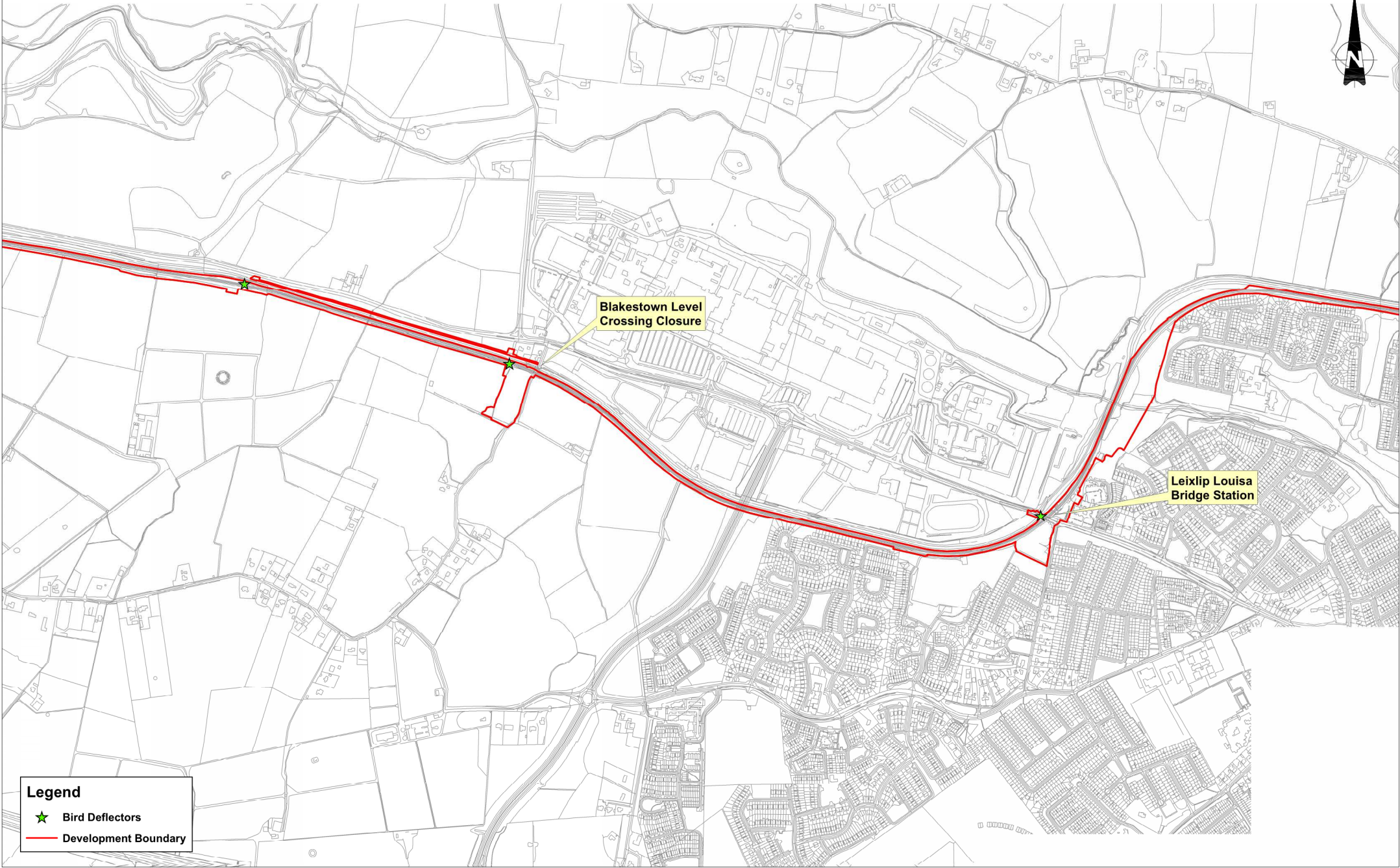
LOCATION OF MITIGATION MEASURES
SHEET 7

Scale: 1:5,000 @ A1; 1:10,000 @ A3

0 500 1,000 2,000

Drawing Number	Project	Originator	Discipline	Location	Type	Role	Number	Phase
	MAY	MDC	ENV	ROUT	DR	V	Appendix G	D

Date: April 2022 Job No: P/101086 Status: F1 - Approved & Accepted Rev: V 01 Sheet: 7 of 11



Legend

- ★ Bird Deflectors
- Development Boundary

REV.	DATE	DESCRIPTION	MMC	KM	FOK
V 01	April 2022	PLANNING ISSUE			

© Irish Rail (2021). This drawing is confidential and the copyright to it is owned by Irish Rail. This drawing must not be either issued, copied or otherwise reproduced in whole or in part or used for any purpose without the prior permission of Irish Rail.
 © Ordnance Survey Ireland and Government of Ireland. All O.S. data used for plans are printed under "Copyright Ordnance Survey Ireland".
 Survey No: 8007971 (OSi Aerial Data) or OSi Laser Data & Survey No: 2001026, MMA, LM (OSi Vector Data).
 All elevations are in metres and relate to OSi Geoid Model (OSGM02) Mean Head as defined by existing Project Control.
 All Co-ordinates are in Irish Transverse Mercator Grid (ITM) as defined by OSi active GPS station Tallaght College (TLLD).

Client



Tionscald Eireann
Project Ireland
2040



NTA
Oideas Náisiúnta Iompartha
National Transport Authority



Iarnród Eireann
Irish Rail

Project



Consultant

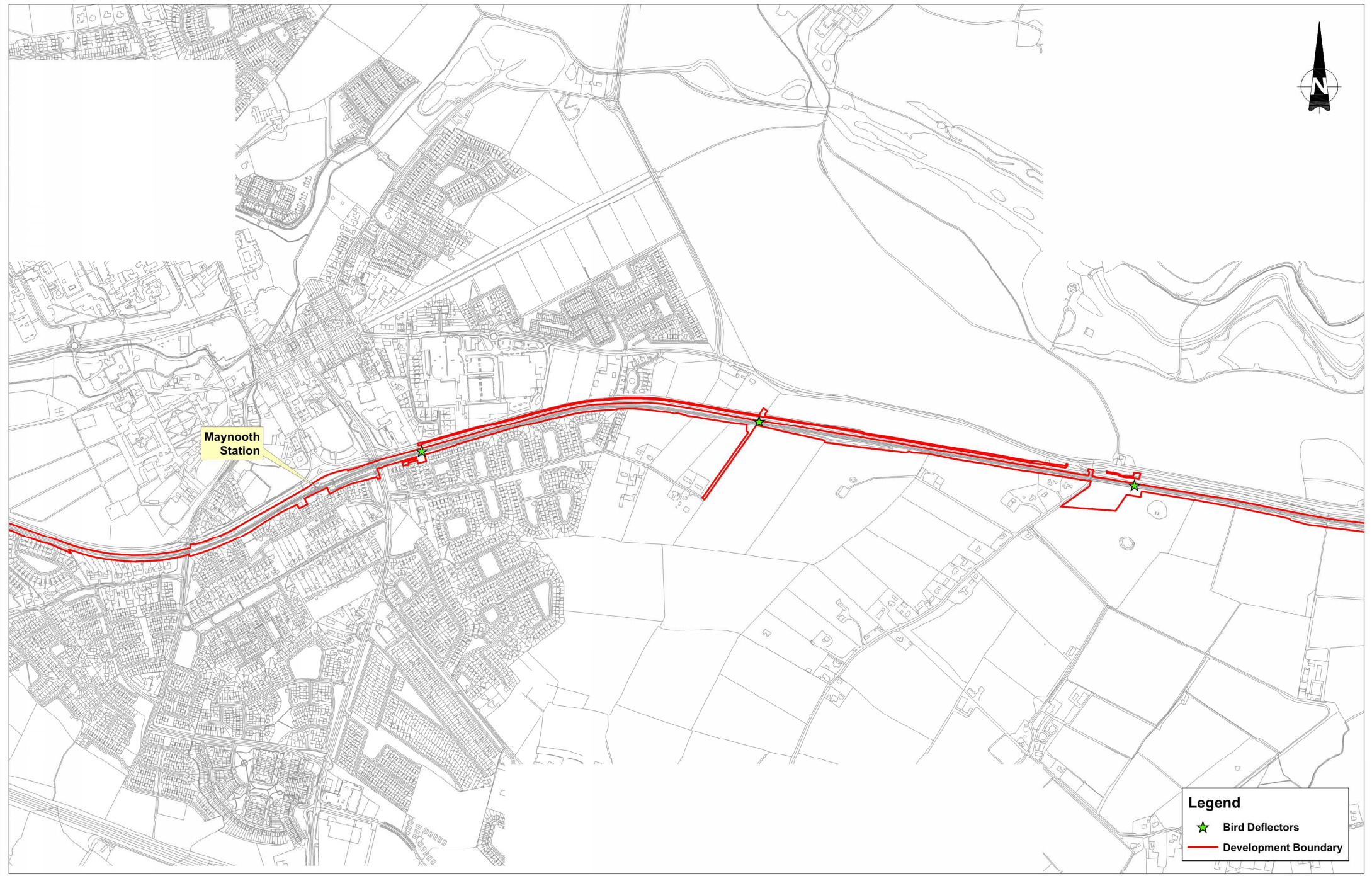


Drawing Title

LOCATION OF MITIGATION MEASURES
SHEET 8

Scale: 1:5,000 @ A1; 1:10,000 @ A3

Drawing Number	Project	Originator	Discipline	Location	Type	Role	Number	Phase
	MAY	MDC	ENV	ROUT	DR	V	Appendix G	D
Date:	April 2022	Job No:	P/101086	Status:	F1 - Approved & Accepted	Rev:	V 01	Sheet: 8 of 11



Legend

- ★ Bird Deflectors
- Development Boundary

V 01	April 2022	PLANNING ISSUE	MMC	KM	FOK
REV.	DATE	DESCRIPTION	PRODUCED BY	REVIEWED BY	APPROVED BY

© Irish Rail (2021). This drawing is confidential and the copyright to it is owned by Irish Rail. This drawing must not be either loaned, copied or otherwise reproduced in whole or in part or used for any purpose without the prior permission of Irish Rail.
 © Ordnance Survey Ireland and Government of Ireland. All O.S. data used for plans are printed under "Copyright Ordnance Survey Ireland".
 Survey No: 8007971 (OS Aerial Data) or OSi User Data & Survey No: 2001026, MMA, 1M, OSi vector data.
 All elevations are in metres and relate to OSi Geoid Model (OSGM02) Mean Head as defined by existing Project Control.
 All Co-ordinates are in Irish Transverse Mercator Grid (ITM) as defined by OSi active GPS station Tallaght College (TL2L).

Client

Tionscadal Éireann
Project Ireland
2040

NTA
Údaráis Náisiúnta Transporta
National Transport Authority

lanród Éireann
Irish Rail

Consultant

IDOM

C3

FIROD
F. BURKE & O. O'DONOVAN

Project

DART+
West

Drawing Title

LOCATION OF MITIGATION MEASURES
SHEET 9

Drawing Number | Project | Originator | Discipline | Location | Type | Role | Number | Phase
MAY | MDC | ENV | ROUT | DR | V | Appendix G | D

Date: April 2022 | **Job No:** P/101086 | **Status:** F1 - Approved & Accepted | **Rev:** V 01 | **Sheet:** 9 of 11

Scale: 1:5,000 @ A1; 1:10,000 @ A3

0 500 1,000 2,000



Depot
Location

Legend

-  Bird Deflectors
-  Development Boundary

REV.	DATE	DESCRIPTION	PRODUCED BY	REVIEWED BY	APPROVED BY
V 01	April 2022	PLANNING ISSUE	MMC	KM	FOK

© Irish Rail (2021). This drawing is confidential and the copyright in it is owned by Irish Rail. This drawing must not be either loaned, copied or otherwise reproduced in whole or in part or used for any purpose without the prior permission of Irish Rail.
 © Ordnance Survey Ireland and Government of Ireland. All O.S. data used for plans are printed under "Copyright Ordnance Survey Ireland".
 Survey No: 800721 (OS Aerial Data) or OSi User Data & Survey No: 200106_MM_100 (OSi Vector Data).
 All elevations are in metres and relate to OSi Geoid Model (OSGM02) Mean Head as defined by existing Project Control.
 All Co-ordinates are in Irish Transverse Mercator Grid (ITM) as defined by OSi active GPS station Tallaght College (TLLG).

Client



Project




Consultant



Drawing Title

LOCATION OF MITIGATION MEASURES
SHEET 10

Scale: 1:5,000 @ A1; 1:10,000 @ A3


Drawing Number	Project	Originator	Discipline	Location	Type	Role	Number	Phase
	MAY	MDC	ENV	ROUT	DR	V	Appendix G	D
Date:	April 2022	Job No:	P/101086	Status:	F1 - Approved & Accepted	Rev:	V 01	Sheet: 10 of 11



Proposed Main Storage & Distribution Compound Location

Legend

- ★ Bird Deflectors
- Development Boundary

V 01	April 2022	PLANNING ISSUE	MMC	KM	FOK
REV.	DATE	DESCRIPTION	PRODUCED BY	REVIEWED BY	APPROVED BY

© Irish Rail (2021). This drawing is confidential and the copyright in it is owned by Irish Rail. This drawing must not be either loaned, copied or otherwise reproduced in whole or in part or used for any purpose without the prior permission of Irish Rail.
 © Ordnance Survey Ireland and Government of Ireland. All O.S. data used for plans are printed under "Copyright Ordnance Survey Ireland".
 Survey No: 00000001 (OSI Aerial Data) or OSi Data Class: 8 Survey No: 20000000_0000_0000 (OSi Vector Data).
 All elevations are in metres and relate to OSi Geoid Model (OSGM02) Mean Height as defined by existing Project Control.
 All Co-ordinates are in Irish Transverse Mercator Grid (ITM) as defined by OSi active GPS station Tallaght College (TLLG).

Client

Tionscatal Éireann
Project Ireland
2040

NTA
Údarás Náisiúnta Transporta
National Transport Authority

Irish Rail

Clientant

IDOM

3

IRIOD
R. I. RODAN & O'DONOVAN

Project

DART+
West

Drawing Title

LOCATION OF MITIGATION MEASURES
SHEET 11

Scale: 1:5,000 @ A1; 1:10,000 @ A3

Drawing Number | Project | Originator | Discipline | Location | Type | Role | Number | Phase

MAY MDC ENV ROUT DR V Appendix G D

Date: April 2022 Job No: P/101086 Status: F1 - Approved & Accepted Rev: V 01 Sheet: 11 of 11